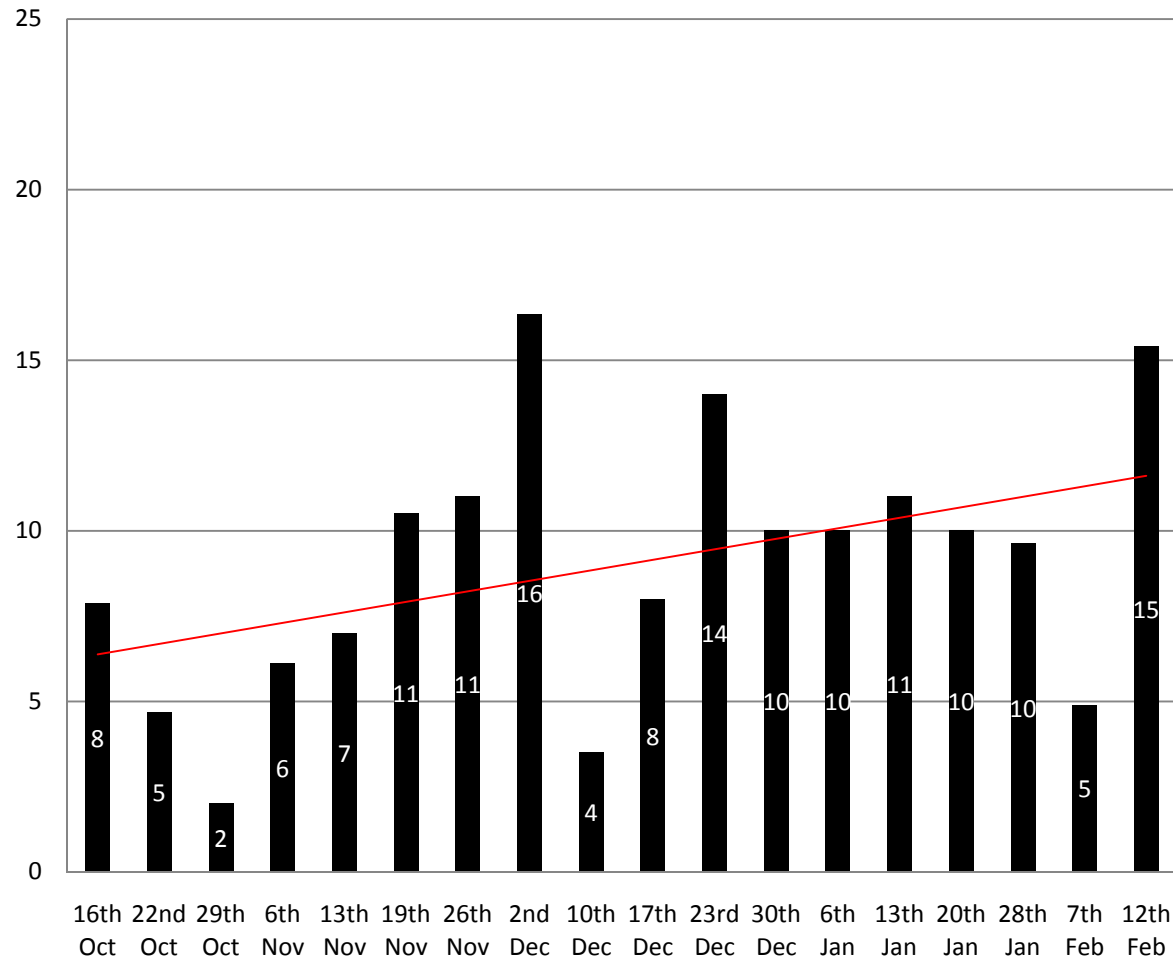


DETAILED RESULTS OF DOG FOULING SURVEYS ON WARMINSTER COMMON
(Figures in brackets are totals for the survey period)

Standard 1500m Route Used for Weekly Warminster Common Litter Pick & Fouling Survey Plus Totals By Area




**Allotment Path - Corrected To Weekly Rates
(Note. 29th Oct is only two days data as new path was installed)**

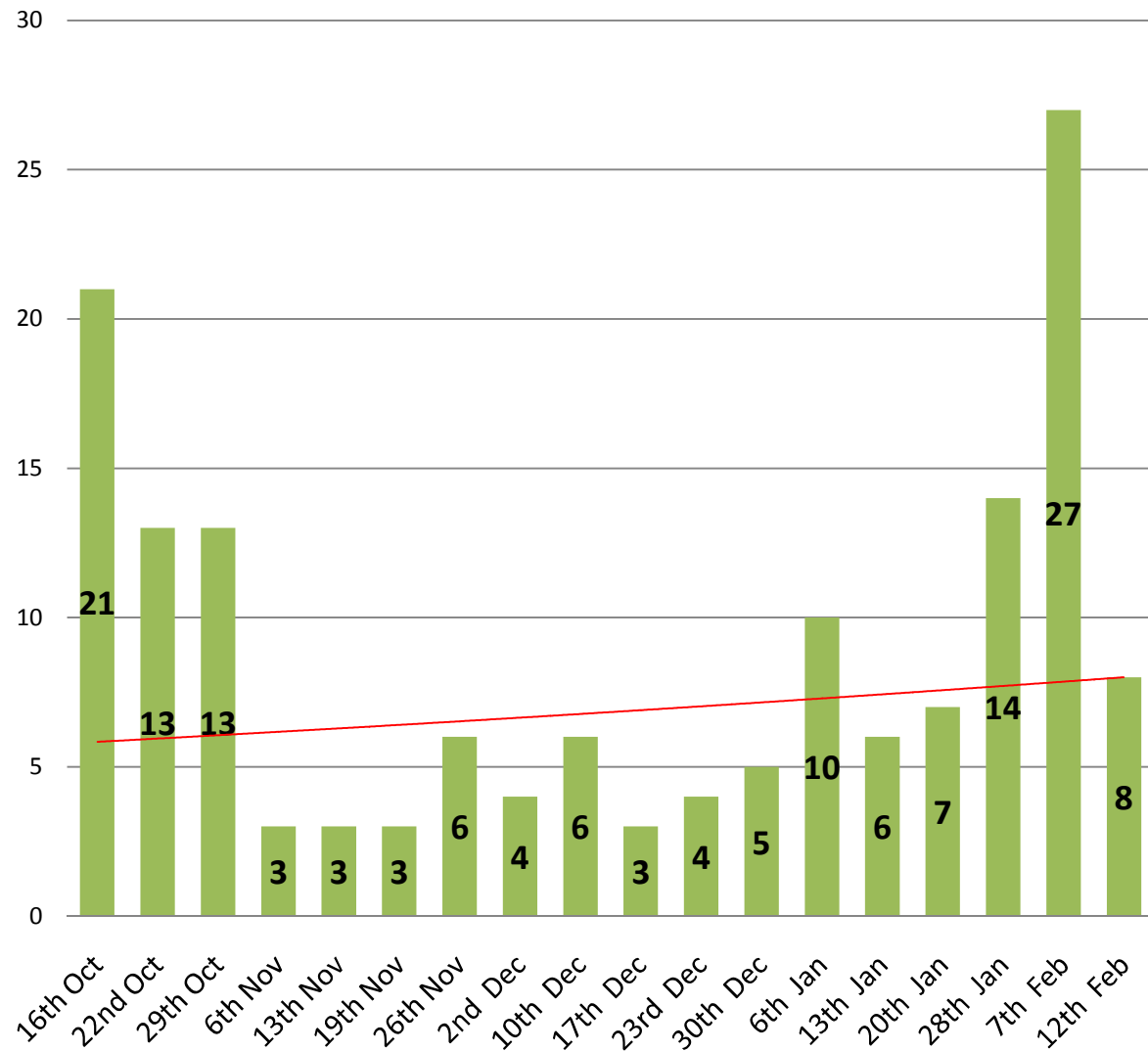


Total 157 Faeces

Regular heavy fouling, normally beside the walkway but often on the side of the hard surface. itself On the north side of the Play Area the surface is regularly fouled.



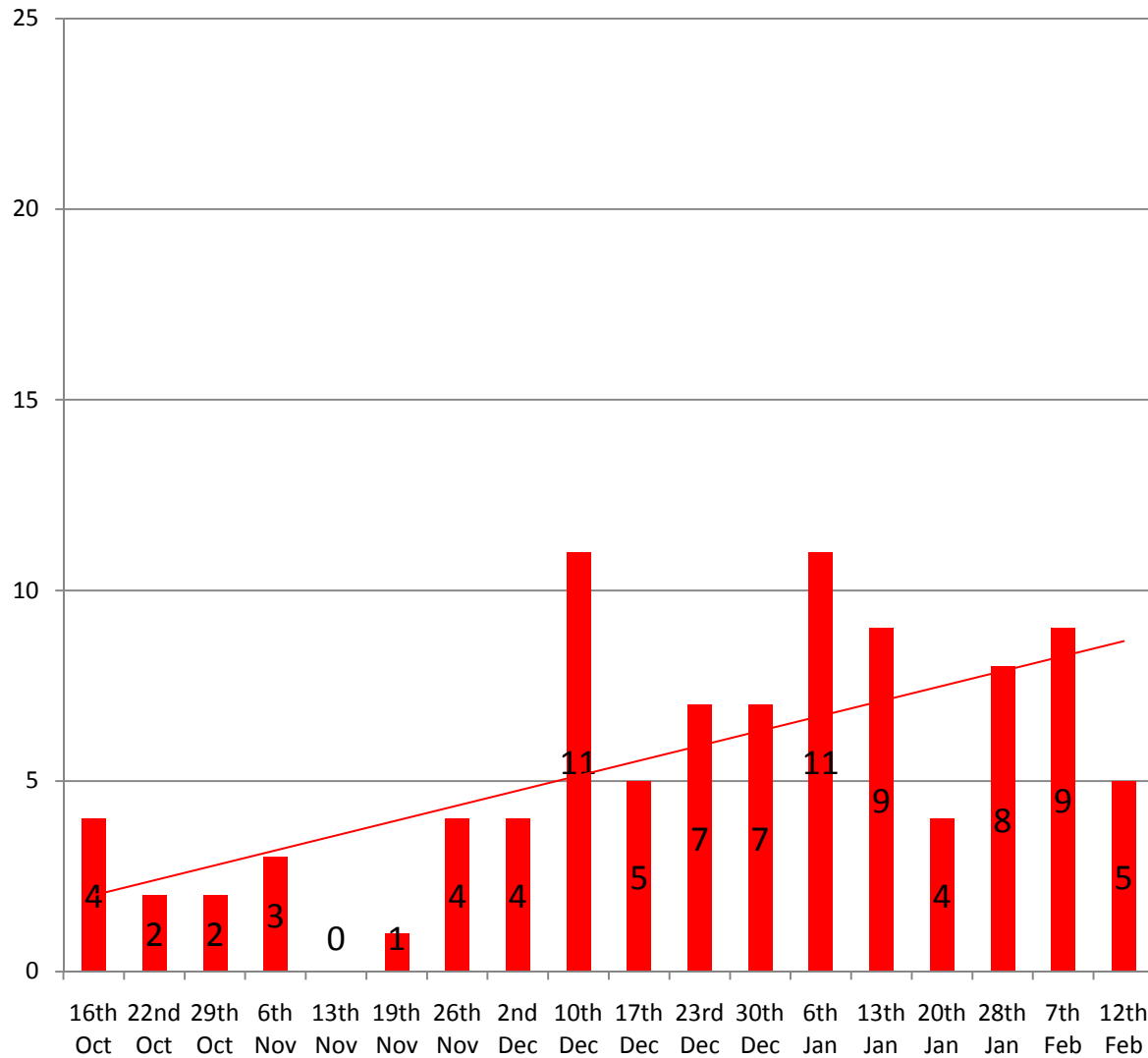
2 Acre Field



Total 156 Faeces

Fouling in this area is mainly an extension of the Allotment Path and is normally within 50 metres of the end of the path.

Heathlands' Gate & Play Area



Total 96 Faeces

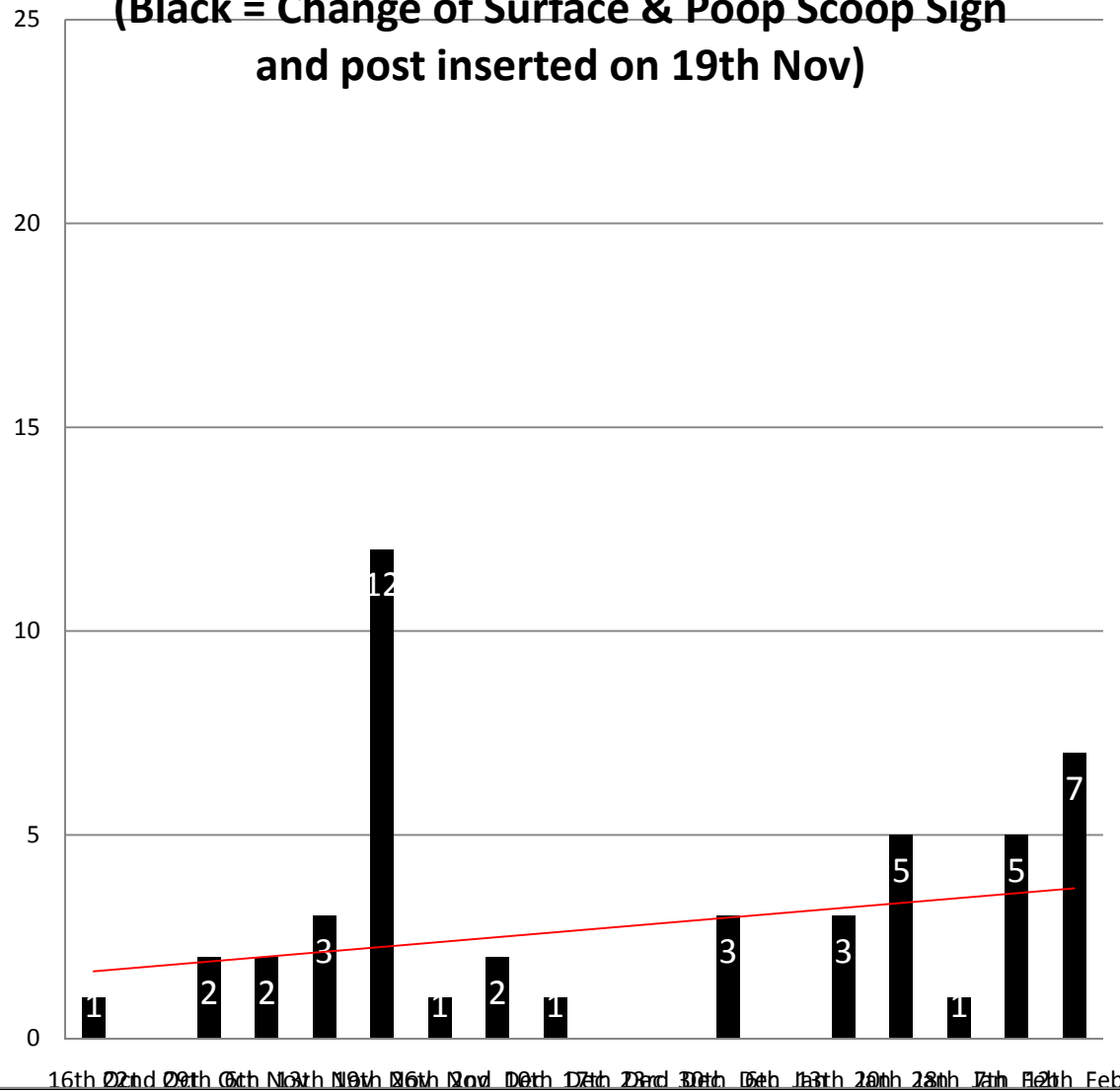
Fouling in this area is again mainly an extension of the Allotment Path and is mostly within a 50 metre radius of the end of the path. The bulk is adjacent to the play area fence and immediately adjacent to the tarmac path ... as if the fouler is keeping on the path themselves.



The Heathlands Fence seems to have stopped the worst of fouling from that area but occasionally a youth has been seen letting a dog out onto the Common to foul.

Byway 89

(Black = Change of Surface & Poop Scoop Sign and post inserted on 19th Nov)



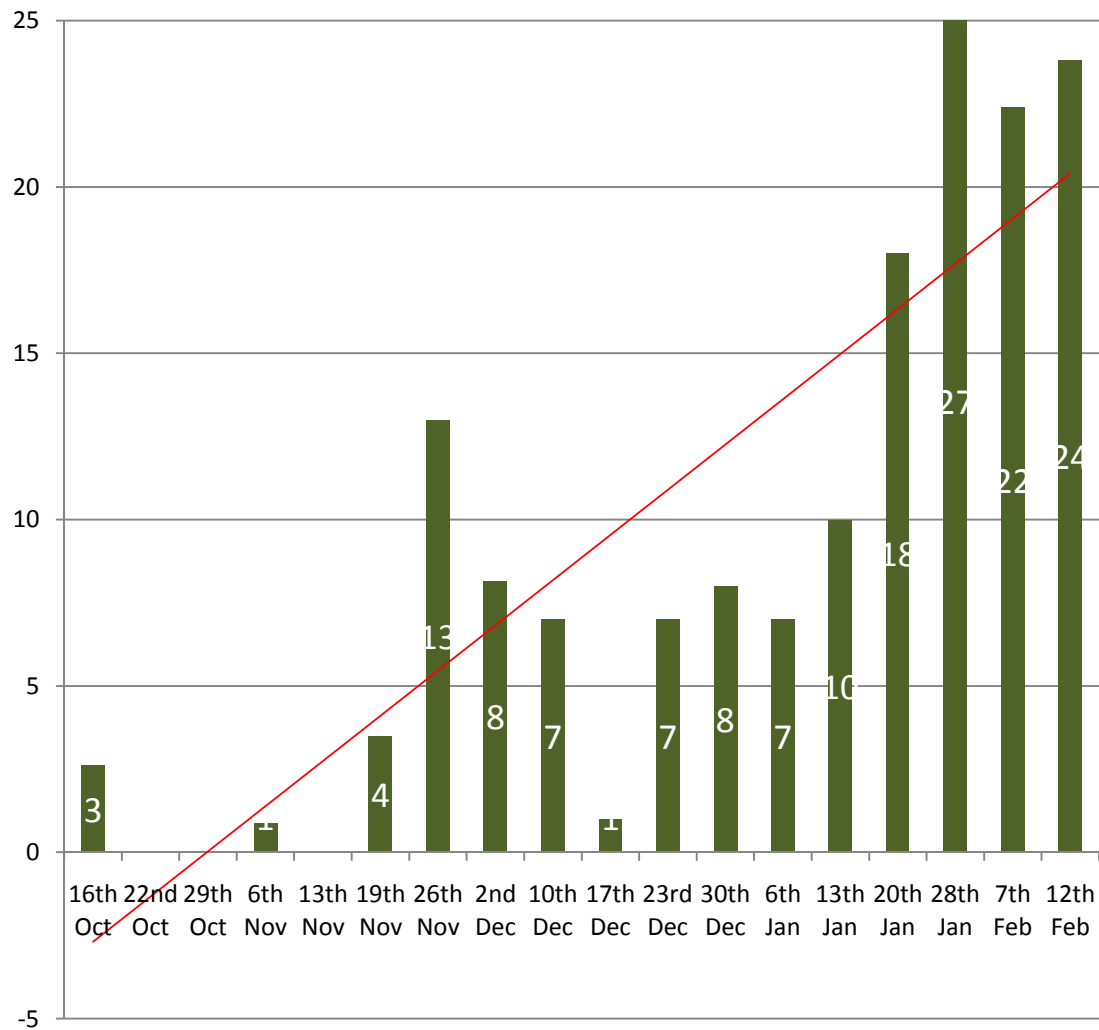
Total 48 Faeces

This short section of path was averaging 14 faeces per week during the summer but reduced with the new surface. It appears that at least one fouler moved further onto the Common.

Fouling here is almost invariably now on the edge of the new path.



Perimeter Path



Perimeter Path – Total 165 Faeces

It was on the Perimeter Path that the increase in fouling was mainly seen. The dog walkers will have passed through heavily fouled entrance areas and carried on the trend.